



The Seafarers' 'Drop In' Centre at Gibdock Main Entrance provides seafarers with a place to relax and offers TV, pool, Wi-Fi and telephone facilities.

PLACES OF WORSHIP

Cathedral St. Mary the Crowned, (R.C.)	A *+350 20076688
Cathedral of the Holy Trinity (Anglican)	B +350 54074992
St Bernard's Parish Church, (R.C.)	+350 20043949
St Joseph's Parish Church, (R.C.)	C +350 20075682
St Paul's Parish Church, (R.C.)	D +350 20077135
R.C. Shrine of our Lady of Europe	+350 20071230
Gibraltar Methodist Church	E +350 20040870
St. Andrew's (Church of Scotland)	F +350 20043351
Line Wall Road Synagogue	G +350 20076477
Hindu Temple	I +350 20042515
Mosques, Line Wall Road & Europa Point	J +350 20044017
King's Chapel (Church of the Armed Forces)	O +350 20055414

INTERNET FACILITIES

The Living Room, 297 Main Street	E +350 20077491
Cyberworld Bar, Ocean Heights	L +350 20051416

TELEPHONE HELPLINES


SeafarerHelp... the lifeline for seafarers
www.seafarerhelp.org (all seafarers) 00 800 73232737



Produced by the Merchant Navy Welfare Board, Gibraltar Port Authority and the seafarers welfare charities. Photos courtesy of the seafarers' welfare charities. Map courtesy of Angela Sargent. Please pass any amendments **directly** to MNWB on +44 2380 337799 or **www.mnwb.org**
Printed November 2022

SEAFARERS' PORT INFORMATION LEAFLET

GIBRALTAR WELCOMES ALL SEAFARERS





FLYING ANGEL SEAFARERS' CENTRE (North Mole) & 'DROP IN' CENTRE (GIBDOCK - South Mole)

www.gibraltarportwelfare.com

SHIP WELFARE VISITING ORGANISATIONS

Mediterranean Mission to Seafarers.
Port Chaplain +350 20041799, Mob: +350 54080318
The Chaplain's Flat, Flying Angel Club
e-mail: portchaplain@gibtelecom.net

 Stella Maris +350 20076688
R.C. Port Chaplain via Mob: +350 54006914

 Sailors' Society +350 20040870
Port Chaplain Mob: +350 58137000
e-mail: fidel@methodist.org.gi

Police (General Enquiries) +350 20072500
Fire (Non-Emergency Calls) +350 20079507
Ambulance (General Enquiries) +350 20079700

**In the event of an emergency: Police 199 or 112
Fire & Ambulance 190**

FLYING ANGEL CENTRE



Seafarers relax in the welcoming atmosphere of the Gibraltar Seafarers' Centre



At the Bar

Opening Hours: 08:30 to 16:00

Food served: 08:30 to 15:00

Bar • Tea & Coffee • Wi-Fi • Games Area (Pool, TV)

TRANSPORT

Gibraltar Airport +350 20012345
Gibraltar Taxi Association, Radio Taxi +350 20070052

GIBRALTAR PORT AUTHORITY

Port Office (Office hours) +350 20046254

HOSPITAL

St. Bernard's Hospital, Europort **H** +350 20079700

GIBRALTAR MARITIME ADMINISTRATION

GMA (Office Hours) +350 20050424
maritime.survey@gibraltar.gov.gi

UNION

Unite the Union (ITF affiliate) +350 20074185

POST OFFICES AND BANKS

Main Post Office: **P.O.**
 Main Street, (Mon to Fri and Sat mornings).
 Main Banks: Open Weekdays 9:00 to 16:00
 Gibraltar International Bank,
 Main Street **Q** +350 20013900
 NatWest Bank, Line Wall Road **R** +350 20077737

ATM Indicates the location of a Cash Machine

MAIN SHOPPING CENTRES (see map)

Situated in Main Street, Irish Town, Casemates Square and Ocean Village

TOURIST INFORMATION CENTRES

John Mackintosh Square +350 20074950
 Also at Cruise Terminal, Coach Terminus,
 Airport Arrivals Hall & Frontier.

MONEY TRANSFER

See Main Banks
 Western Union, 1/5 Irish Town **S** +350 20051999
 Monday - Friday 09:00 to 19:00
 Saturday & Sunday 10:00 to 18:00

ENTERTAINMENT - ATTRACTIONS - SPORTS

John Macintosh Hall, Main Street **T** +350 20075669
 (Library, Theatre, Exhibitions, Shows & Lectures)
 Sports Complex, Victoria Stadium &
 Tercentenary Hall, Bayside Road **U** +350 20078409

Gibraltar Botanic Gardens, Grand Parade
 The Gibraltar Museum, Bomb House Lane
 St Michaels Cave & Siege Tunnels, Cable Car, Upper
 Rock Nature Reserve & Casemates Square
 World War II Tunnels Exhibition/Tour
 King's Bastion Leisure Centre: **V** +350 20044777
 Bowling Alley, Restaurants, Cinemas
 Ocean Village: Casino, Restaurants & Bars, Shops etc.

* Legend: Where an entry is followed by a character e.g. **A** this corresponds to its position on the map similarly marked.

Map reproduced courtesy of Angela Sargent



MNWB
 MERCHANT NAVY
 WELFARE BOARD